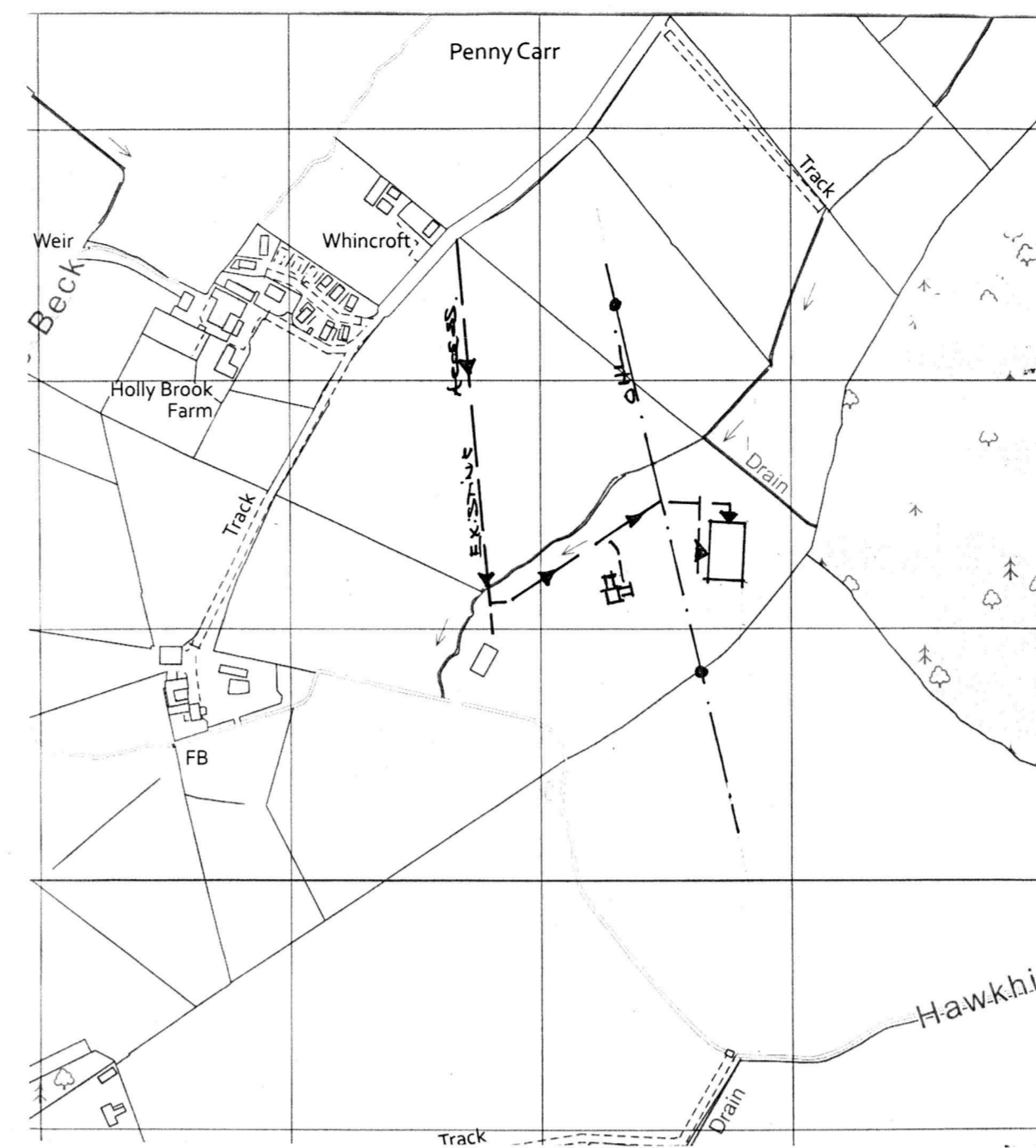


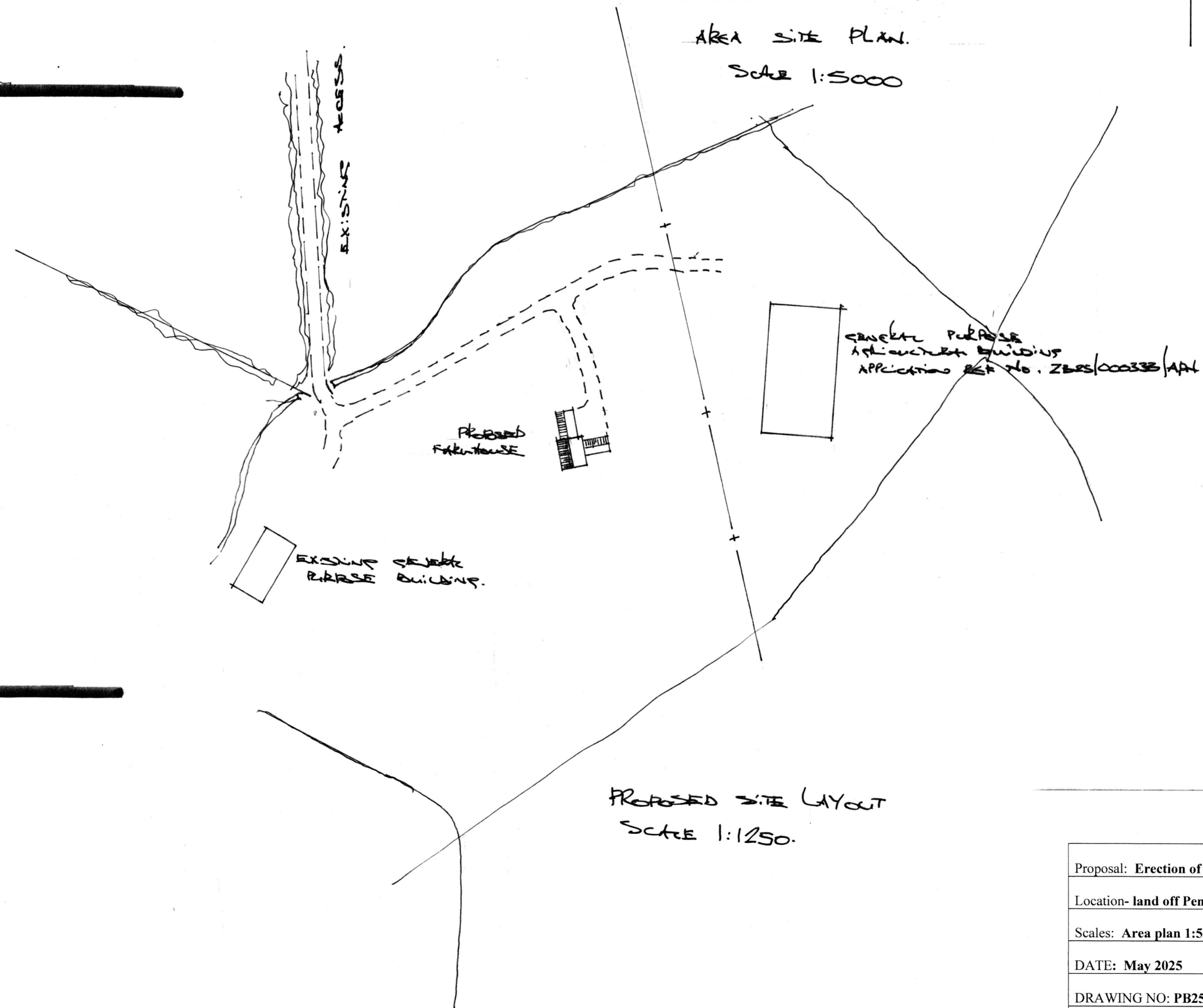
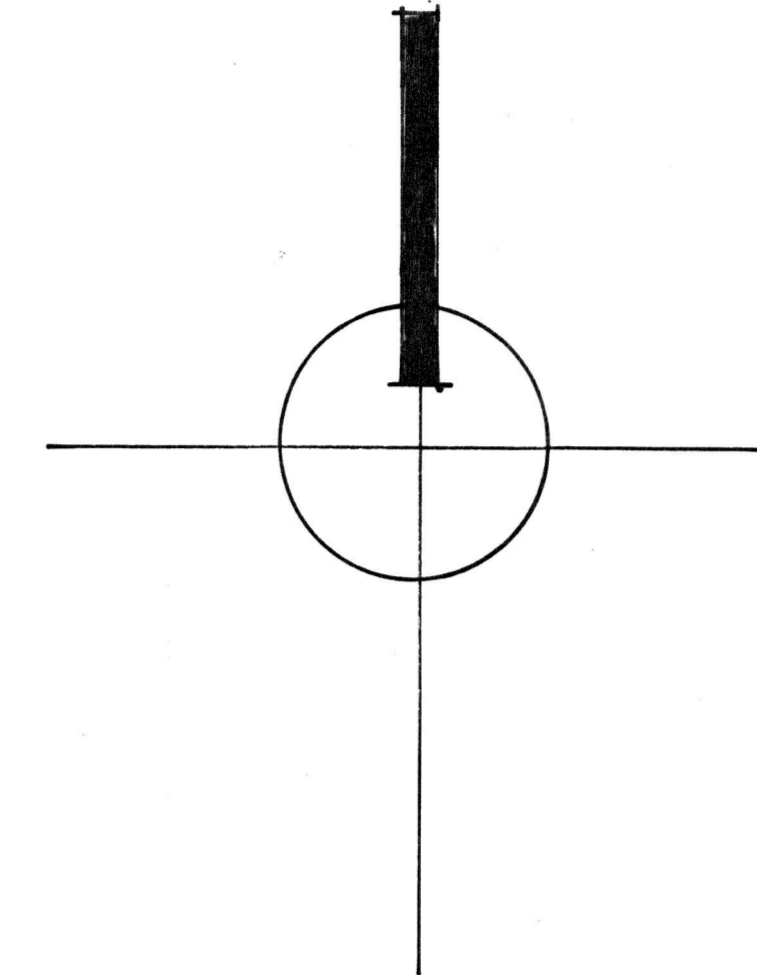
PROPOSED SOUTH ELEVATION



PROPOSED NORTH ELEVATION



AREA SITE PLAN
SCALE 1:5000



PROPOSED SITE LAYOUT
SCALE 1:1250

Proposal: Erection of an agricultural workers dwelling
Location- land off Pennycarr Lane, Easingwold, North Yorkshire, YO61 3EU
Scales: Area plan 1:5000, proposed site layout 1:1250 and elevations 1:100
DATE: May 2025
DRAWING NO: PB25/43 drawing no.1 rev A
Plan B Planning & Design Consultant 12 Chestnut Drive HOLME ON SPALDING MOOR Nr York YO43 4HW Tel: 01430 860632 Mob: 07814009227